

Union County Engineering Department

No Passing Zone Log

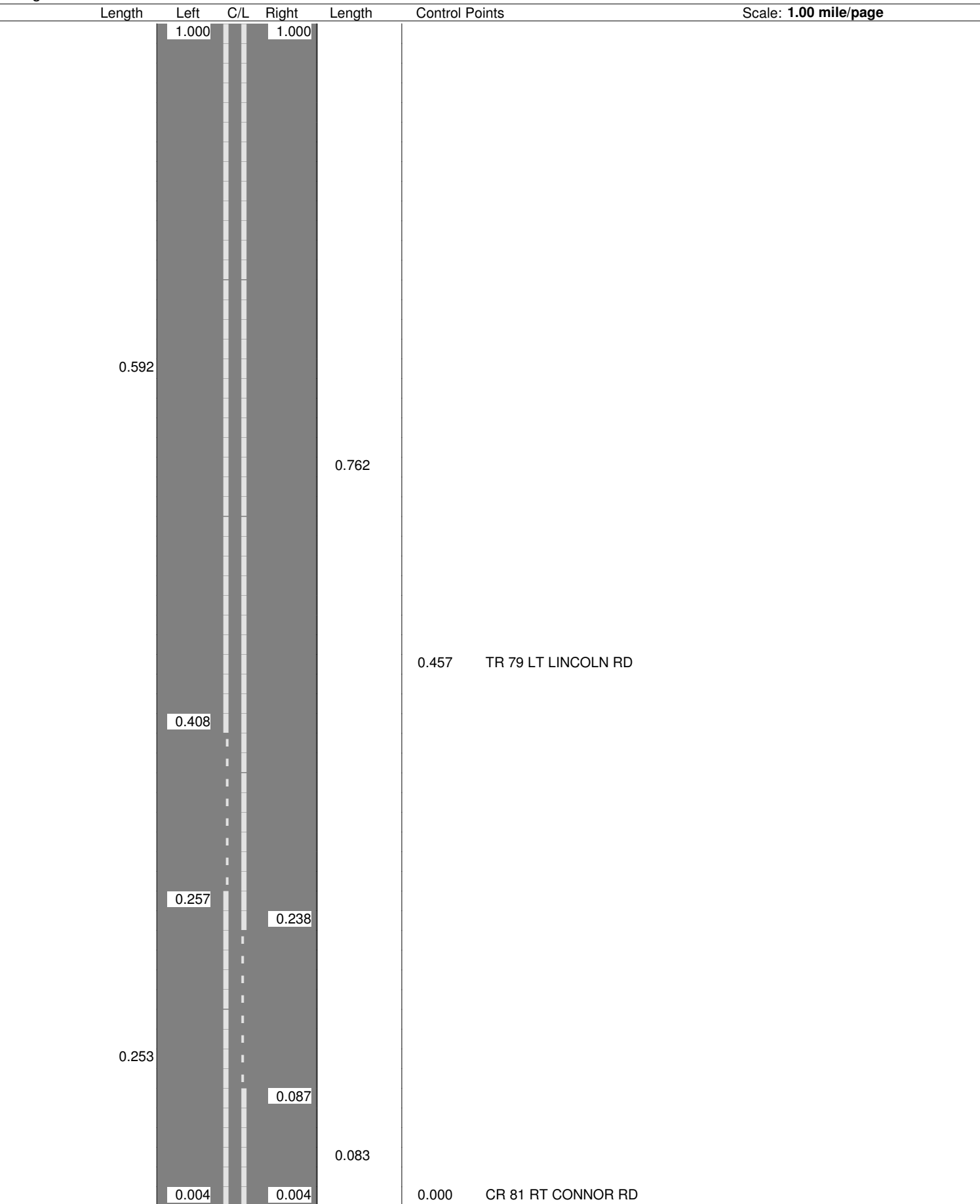
Route: **0076 (WOODSTOCK RD)**

Length: **2.385**

Direction: **East**

From: **0.000 CR 81 RT CONNOR RD**

To: **2.385 CR 57 MIDDLEBURG PLAIN CITY RD**



Sheet total equivalent length of solid line: 1.767

Accum. total: 1.767

Union County Engineering Department

No Passing Zone Log

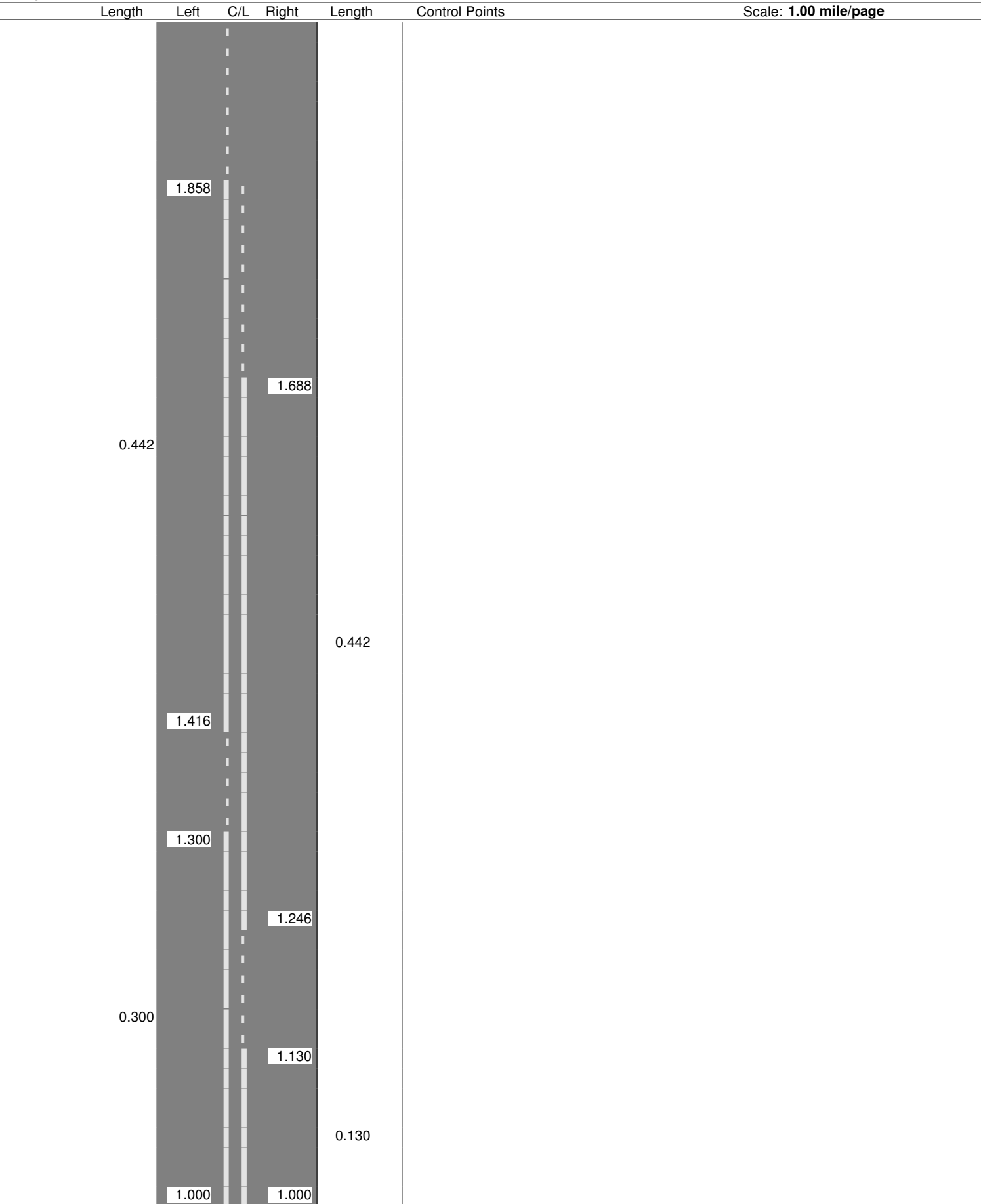
Route: **0076 (WOODSTOCK RD)**

Length: **2.385**

Direction: **East**

From: **0.000 CR 81 RT CONNOR RD**

To: **2.385 CR 57 MIDDLEBURG PLAIN CITY RD**



No Passing Zone Log

Route: 0076 (WOODSTOCK RD)

Length: 2.385

Direction: **East**

From: 0.000 CR 81 RT CONNOR RD

To: **2.385 CR 57 MIDDLEBURG PLAIN CITY RD**

Length

Left


C/L

Right

Length

Control Points

Scale: 1.00 mile/page



2.385 CR 57 MIDDLEBURG PLAIN CITY RD

0.057